

A	Abbotsham	Apsley		
B	Bagdad	Brighton	Burnie	Birch's Bay
	Boat Harbour	Black River		
C	Carrick	Conara	Cleveland	Cradoc
	Campbell Town	Crayfish Creek	Cygnets	
D	Deloraine	Dysart	Derwent Bridge	Devonport
	Don			
E	Elizabeth Town	Epping Forest	Elliott	Electrona
	Edgecombe Beach			
F	Forth	Flowerdale	Forest	Flowerpot
G	Granton	Gretna	Gormanston	Grove
	Gordon		Garden Island Creek	
H	Hagley	Hobart	Hayes	Huonville
	Hamilton	Henrietta	Heybridge	Hellyer
I	Irishtown			
J	Jericho			
K	Kempton	Kindred	Kingston	Kettering
L	Latrobe	Launceston	Lawrenny	Linda
M	Melton Mowbray	Mangalore	Montumana	Middleton
	Margate			
N	New Norfolk			
O	Oatlands	Ouse		
P	Perth	Pontville	Parawee	Penguin
Q	Queenstown			
R	Ross	Rosegarland	Rosebery	Rocky Cape
S	Strahan	Somerset	Sulphur Creek	Snug
	Spalford	Sisters Creek	Smithton	Sandfly
T	Tunbridge	Tarraleah	Tullah	
U	Ulverstone			
V	Verona Sands			
W	Westbury	Wynyard	Wiltshire Junction	Woodstock
	Woodbridge			
X				
Y	Yolla			
Z	Zeehan			

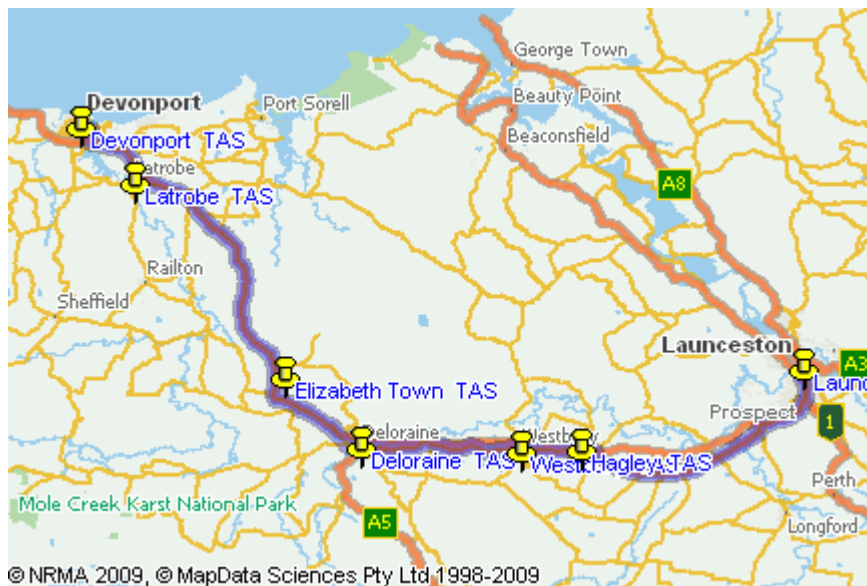
Devonport			
Latrobe			
Elizabeth Town			
Deloraine			
Westbury			
Hagley			
Carrick			
Launceston			
Perth			
Conara			
Epping Forest			
Cleveland			
Campbell Town			
Ross			
Tunbridge			
Oatlands			
Jericho			
Melton Mowbray	Y	Apsley	
Kempton			
Dysart			
Bagdad			
Mangalore			
Pontville			
Brighton			
Granton			
Hobart	>	Kingston	
New Norfolk		Margate	
Hayes		Electrona	
Rosegarland		Snug	
Gretna		Kettering	
Hamilton		Woodbridge	
Lawrenny		Birch's Bay	
Ouse		Flowerpot	
Tarraleah		Middleton	
Derwent Bridge		Gordon	
Linda		Verona Sands	
Gormanston		Garden Island Creek	
Queenstown		Cygnets	
Strahan		Cradoc	
Zeehan		Woodstock	
Rosebery		Huonville	
Tullah		Grove	
Parawee		Sandfly	
Henrietta			
Yolla	>	Wynyard	Edgecombe Beach
Elliott		Flowerdale	Crayfish Creek
Somerset		Boat Harbour	Black River
Burnie		Sisters Creek	Wiltshire Junction
Heybridge		Montumana	Forest
Sulphur Creek		Rocky Cape	Irishtown
Penguin		Hellyer	Smithton
Ulverstone	>	Abbotsham	
Don		Spalford	
		Kindred	
		Forth	



Motoring & Services




































Print

Devonport TAS to Latrobe TAS to Elizabeth Town TAS to Deloraine TAS to Westbury TAS to Hagley TAS to Launceston TAS



DRIVING DIRECTIONS: DEVONPORT TAS TO LATROBE TAS TO ELIZABETH TOWN TAS TO DELORAIN TAS TO WESTBURY TAS TO HAGLEY TAS TO LAUNCESTON TAS

No.	Instruction	Road	Town	For	Time
1	Start on	Oldaker Street	Devonport TAS	122 metres	12 Seconds
2	Continues as	Oldaker Street	Devonport TAS	624 metres accumulated distance 0.12 Km	1:03 Minutes elapsed time 0 Mins
3	Continues as	Formby Road	Devonport TAS	1.55 kms accumulated distance 0.75 Km	2:34 Minutes elapsed time 1 Mins
4	Bear left	Bass Highway on ramp	Devonport TAS	446 metres accumulated distance 2.3 Km	37 Seconds elapsed time 3 Mins
5	Continues as	Bass Highway	Devonport TAS	6.90 kms accumulated distance 2.74 Km	7:13 Minutes elapsed time 4 Mins
6	Take the 2nd roundabout exit	Moriarty Road	Latrobe TAS	695 metres accumulated distance 9.75 Km	1:02 Minutes elapsed time 11 Mins
7	Bear left	Bradshaw Street	Latrobe TAS	221 metres accumulated distance 10.44 Km	19 Seconds elapsed time 12 Mins
8	Turn right	Mersey Main Road	Latrobe TAS	557 metres accumulated distance 10.66 Km	46 Seconds elapsed time 13 Mins
9	Finish on	Mersey Main Road	Latrobe TAS	0 metres accumulated distance 11.22 Km	0 Seconds elapsed time 13 Mins
10	Start on	Mersey Main Road	Latrobe TAS	1.90 kms accumulated distance 11.22 Km	2:38 Minutes elapsed time 13 Mins
11	Continues as	Bass Highway on ramp	Latrobe TAS	165 metres accumulated distance 13.12 Km	13 Seconds elapsed time 16 Mins
12	Bear right	Bass Highway	Latrobe TAS	28.18 kms accumulated distance 13.28 Km	19:36 Minutes elapsed time 16 Mins
13	Turn left	Parkham Road	Elizabeth Town TAS	0 metres accumulated distance 41.47 Km	0 Seconds elapsed time 36 Mins
14	Finish on	Parkham Road	Elizabeth Town TAS	0 metres accumulated distance 41.47 Km	0 Seconds elapsed time 36 Mins
15	Start on	Parkham Road	Elizabeth Town TAS	0 metres accumulated distance 41.47 Km	0 Seconds elapsed time 36 Mins

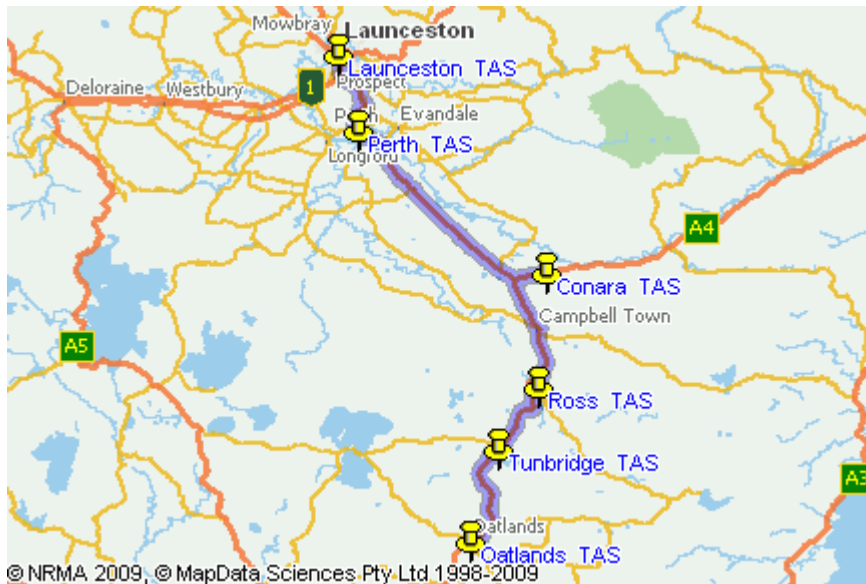
16		Turn left	 Bass Highway	Elizabeth Town TAS	9.10 kms accumulated distance 41.47 Km	6:19 Minutes elapsed time 36 Mins
17		Continues as	Emu Bay Road	Deloraine TAS	1.80 kms accumulated distance 50.57 Km	1:24 Minutes elapsed time 42 Mins
18		Take the 1st roundabout exit	Emu Bay Road	Deloraine TAS	1.37 kms accumulated distance 52.4 Km	1:53 Minutes elapsed time 44 Mins
19		Finish on	Emu Bay Road	Deloraine TAS	0 metres accumulated distance 53.76 Km	0 Seconds elapsed time 46 Mins
20		Start on	Emu Bay Road	Deloraine TAS	133 metres accumulated distance 53.76 Km	11 Seconds elapsed time 46 Mins
21		Bear left	 Meander Valley Highway	Deloraine TAS	2.04 kms accumulated distance 53.9 Km	1:52 Minutes elapsed time 46 Mins
22		Bear left	Meander Valley Highway	Deloraine TAS	71 metres accumulated distance 55.94 Km	2 Seconds elapsed time 48 Mins
23		Take the 2nd roundabout exit	Meander Valley Highway	Deloraine TAS	82 metres accumulated distance 56.09 Km	3 Seconds elapsed time 48 Mins
24		Continues as	 Meander Valley Highway	Deloraine TAS	13.18 kms accumulated distance 56.17 Km	9:38 Minutes elapsed time 48 Mins
25		Turn right	 William Street	Westbury TAS	201 metres accumulated distance 69.36 Km	16 Seconds elapsed time 57 Mins
26		Finish on	 William Street	Westbury TAS	0 metres accumulated distance 69.56 Km	0 Seconds elapsed time 58 Mins
27		Start on	 William Street	Westbury TAS	201 metres accumulated distance 69.56 Km	16 Seconds elapsed time 58 Mins
28		Turn right	 Meander Valley Highway	Westbury TAS	5.43 kms accumulated distance 69.76 Km	4:48 Minutes elapsed time 58 Mins
29		Finish on	 Meander Valley Highway	Hagley TAS	0 metres accumulated distance 75.19 Km	0 Seconds elapsed time 63 Mins
30		Start on	 Meander Valley Highway	Hagley TAS	1.36 kms accumulated distance 75.19 Km	56 Seconds elapsed time 63 Mins
31		Take the 2nd roundabout exit	 Hagley Station Lane	Hagley TAS	659 metres accumulated distance 76.63 Km	30 Seconds elapsed time 64 Mins
32		Bear left	Bass Highway on ramp	Hagley TAS	631 metres accumulated distance 77.29 Km	45 Seconds elapsed time 64 Mins
33		Continues as	 Bass Highway	Hagley TAS	22.89 kms accumulated distance 77.92 Km	18:30 Minutes elapsed time 65 Mins
34		Continues as	 Midland Highway exit	Prospect TAS	566 metres accumulated distance 100.81 Km	42 Seconds elapsed time 84 Mins
35		Continues as	 Midland Highway	Prospect TAS	2.40 kms accumulated distance 101.38 Km	2:59 Minutes elapsed time 84 Mins
36		Continues as	 Bathurst Street	Launceston TAS	648 metres accumulated distance 103.78 Km	48 Seconds elapsed time 87 Mins
37		Turn right	Elizabeth Street	Launceston TAS	261 metres accumulated distance 104.42 Km	27 Seconds elapsed time 88 Mins
38		Finish on	Elizabeth Street	Launceston TAS	0 metres accumulated distance 104.69 Km	0 Seconds elapsed time 89 Mins
Totals					104.69 kms	1:29 Hours



Motoring & Services



Launceston TAS to Perth TAS to Conara TAS to Ross TAS to Tunbridge TAS to Oatlands TAS



DRIVING DIRECTIONS: LAUNCESTON TAS TO PERTH TAS TO CONARA TAS TO ROSS TAS TO TUNBRIDGE TAS TO OATLANDS TAS

No.	Instruction	Road	Town	For	Time
1	Start on	Elizabeth Street	Launceston TAS	85 metres	9 Seconds
2	Turn left	Wellington Street	Launceston TAS	675 metres accumulated distance 0.08 Km	50 Seconds elapsed time 0 Mins
3	Continues as	Midland Highway	Launceston TAS	10.69 kms accumulated distance 0.76 Km	10:55 Minutes elapsed time 0 Mins
4	Take the 2nd roundabout exit	Midland Highway	Breadalbane TAS	5.69 kms accumulated distance 11.58 Km	4:48 Minutes elapsed time 12 Mins
5	Finish on	Midland Highway	Perth TAS	0 metres accumulated distance 17.26 Km	0 Seconds elapsed time 16 Mins
6	Start on	Midland Highway	Perth TAS	37.68 kms accumulated distance 17.26 Km	26:57 Minutes elapsed time 16 Mins
7	Turn left	Esk Highway	Conara TAS	2.69 kms accumulated distance 54.95 Km	1:52 Minutes elapsed time 43 Mins
8	Finish on	Esk Highway	Conara TAS	0 metres accumulated distance 57.64 Km	0 Seconds elapsed time 45 Mins
9	Start on	Esk Highway	Conara TAS	2.69 kms accumulated distance 57.64 Km	1:52 Minutes elapsed time 45 Mins
10	Turn left	Midland Highway	Conara TAS	20.89 kms accumulated distance 60.34 Km	18:49 Minutes elapsed time 47 Mins
11	Bear left	Chiswick Road	Ross TAS	1.40 kms accumulated distance 81.23 Km	1:05 Minutes elapsed time 66 Mins
12	Continues as	Church Street	Ross TAS	393 metres accumulated distance 82.62 Km	32 Seconds elapsed time 67 Mins
13	Finish on	Church Street	Ross TAS	0 metres accumulated distance 83.02 Km	0 Seconds elapsed time 67 Mins
14	Start on	Church Street	Ross TAS	0 metres accumulated distance 83.02 Km	0 Seconds elapsed time 67 Mins
15	Bear right	Bridge Street	Ross TAS	133 metres accumulated distance 83.02 Km	11 Seconds elapsed time 67 Mins

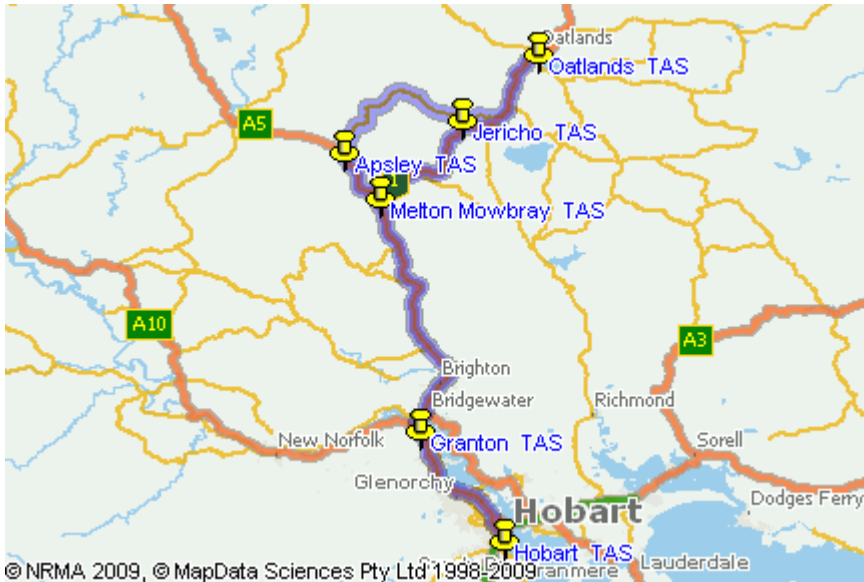
16		Continues as	Bridge Road	Ross TAS	1.12 kms accumulated distance 83.15 Km	57 Seconds elapsed time 68 Mins
17		Turn left	 Midland Highway	Ross TAS	12.37 kms accumulated distance 84.27 Km	8:37 Minutes elapsed time 69 Mins
18		Finish on	 Midland Highway	Tunbridge TAS	0 metres accumulated distance 96.64 Km	0 Seconds elapsed time 77 Mins
19		Start on	 Midland Highway	Tunbridge TAS	20.01 kms accumulated distance 96.64 Km	13:56 Minutes elapsed time 77 Mins
20		Turn left	High Street	Oatlands TAS	1.48 kms accumulated distance 116.66 Km	1:41 Minutes elapsed time 91 Mins
21		Finish on	High Street	Oatlands TAS	0 metres accumulated distance 118.14 Km	0 Seconds elapsed time 93 Mins
Totals					118.14 kms	1:33 Hours



Motoring & Services




























Oatlands TAS to Jericho TAS to Melton Mowbray TAS to Apsley TAS to Jericho TAS to Granton TAS to Hobart TAS



© NRMA 2009, © MapData Sciences Pty Ltd 1998-2009

DRIVING DIRECTIONS: OATLANDS TAS TO JERICHO TAS TO MELTON MOWBRAY TAS TO APSLEY TAS TO JERICHO TAS TO GRANTON TAS TO HOBART TAS

No.	Instruction	Road	Town	For	Time
1	Start on	High Street	Oatlands TAS	1.35 kms	1:46 Minutes
2	Turn left	Midland Highway	Oatlands TAS	7.13 kms accumulated distance 1.35 Km	4:58 Minutes elapsed time 1 Mins
3	Turn right	Jericho Road	Jericho TAS	5.06 kms accumulated distance 8.49 Km	3:56 Minutes elapsed time 6 Mins
4	Turn right	Lower Marshes Road	Jericho TAS	709 metres accumulated distance 13.55 Km	33 Seconds elapsed time 10 Mins
5	Finish on	Lower Marshes Road	Jericho TAS	0 metres accumulated distance 14.26 Km	0 Seconds elapsed time 11 Mins
6	Start on	Lower Marshes Road	Jericho TAS	709 metres accumulated distance 14.26 Km	33 Seconds elapsed time 11 Mins
7	Continues as	Lower Marshes Road	Jericho TAS	630 metres accumulated distance 14.96 Km	59 Seconds elapsed time 11 Mins
8	Turn right	Midland Highway	Jericho TAS	14.98 kms accumulated distance 15.6 Km	10:26 Minutes elapsed time 12 Mins
9	Turn right	Lake Highway	Melton Mowbray TAS	34 metres accumulated distance 30.57 Km	1 Second elapsed time 23 Mins
10	Finish on	Lake Highway	Melton Mowbray TAS	0 metres accumulated distance 30.61 Km	0 Seconds elapsed time 23 Mins
11	Start on	Lake Highway	Melton Mowbray TAS	7.62 kms accumulated distance 30.61 Km	5:19 Minutes elapsed time 23 Mins
12	Finish on	Lake Highway	Apsley TAS	0 metres accumulated distance 38.23 Km	0 Seconds elapsed time 28 Mins
13	Start on	Lake Highway	Apsley TAS	1.23 kms accumulated distance 38.23 Km	52 Seconds elapsed time 28 Mins
14	Turn left	Lower Marshes Road	Apsley TAS	20.98 kms accumulated distance 39.46 Km	16:19 Minutes elapsed time 29 Mins
15	Finish on	Lower Marshes Road	Jericho TAS	0 metres accumulated distance 60.44 Km	0 Seconds elapsed time 45 Mins

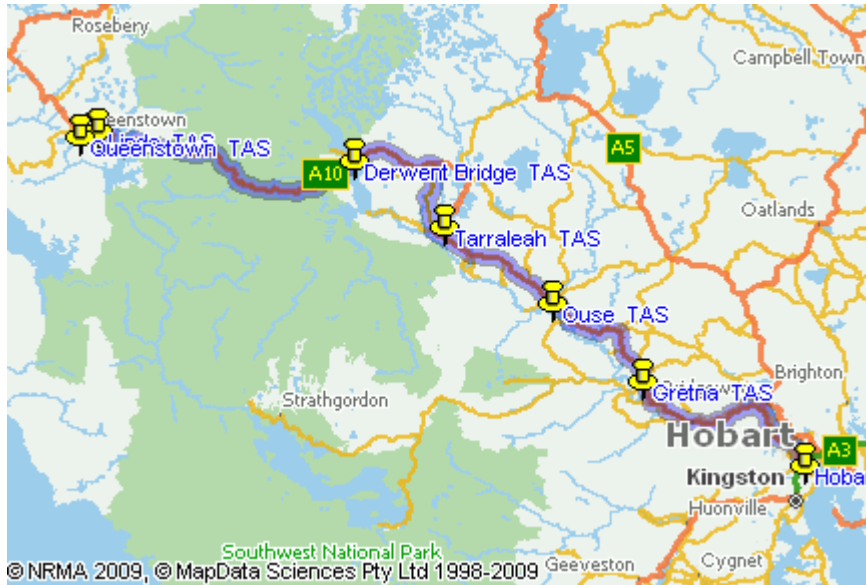
16		Start on	 Lower Marshes Road	Jericho TAS	709 metres accumulated distance 60.44 Km	33 Seconds elapsed time 45 Mins
17		Continues as	Lower Marshes Road	Jericho TAS	630 metres accumulated distance 61.15 Km	59 Seconds elapsed time 46 Mins
18		Turn right	 Midland Highway	Jericho TAS	47.44 kms accumulated distance 61.78 Km	40:23 Minutes elapsed time 47 Mins
19		Take the 1st roundabout exit	 Midland Highway	Bridgewater TAS	946 metres accumulated distance 109.27 Km	1:13 Minutes elapsed time 87 Mins
20		Take the 1st roundabout exit	 Midland Highway	Bridgewater TAS	1.28 kms accumulated distance 110.25 Km	1:35 Minutes elapsed time 89 Mins
21		Bear left	 Brooker Highway exit	Granton TAS	108 metres accumulated distance 111.52 Km	8 Seconds elapsed time 90 Mins
22		Continues as	 Brooker Highway	Granton TAS	80 metres accumulated distance 111.63 Km	5 Seconds elapsed time 90 Mins
23		Finish on	 Brooker Highway	Granton TAS	0 metres accumulated distance 111.71 Km	0 Seconds elapsed time 90 Mins
24		Start on	 Brooker Highway	Granton TAS	10.82 kms accumulated distance 111.71 Km	13:29 Minutes elapsed time 90 Mins
25		Take the 2nd roundabout exit	 Brooker Highway	Goodwood TAS	6.72 kms accumulated distance 122.58 Km	8:22 Minutes elapsed time 104 Mins
26		Take the 2nd roundabout exit	Liverpool Street	Hobart TAS	642 metres accumulated distance 129.41 Km	1:05 Minutes elapsed time 112 Mins
27		Turn left	Murray Street	Hobart TAS	279 metres accumulated distance 130.05 Km	29 Seconds elapsed time 114 Mins
28		Turn left	 Macquarie Street	Hobart TAS	123 metres accumulated distance 130.33 Km	9 Seconds elapsed time 114 Mins
29		Finish on	 Macquarie Street	Hobart TAS	0 metres accumulated distance 130.45 Km	0 Seconds elapsed time 114 Mins
Totals					130.45 kms	1:54 Hours



Motoring & Services



















Hobart TAS to Gretna TAS to Ouse TAS to Tarraleah TAS to Derwent Bridge TAS to Linda TAS to Queenstown TAS



DRIVING DIRECTIONS: HOBART TAS TO GRETNA TAS TO OUSE TAS TO TARRALEAH TAS TO DERWENT BRIDGE TAS TO LINDA TAS TO QUEENSTOWN TAS

No.	Instruction	Road	Town	For	Time
1	Start on	A6 Macquarie Street	Hobart TAS	527 metres	39 Seconds
2	Turn left	A6 Brooker Highway	Hobart TAS	287 metres accumulated distance 0.53 Km	21 Seconds elapsed time 0 Mins
3	Take the 2nd roundabout exit	1 Brooker Highway	Hobart TAS	6.72 kms accumulated distance 0.86 Km	8:22 Minutes elapsed time 1 Mins
4	Take the 2nd roundabout exit	1 Brooker Highway	Glenorchy TAS	11.27 kms accumulated distance 7.62 Km	14:03 Minutes elapsed time 9 Mins
5	Continues as	A10 Lyell Highway	Granton TAS	15.32 kms accumulated distance 18.89 Km	12:52 Minutes elapsed time 23 Mins
6	Take the 2nd roundabout exit	A10 Lyell Highway	New Norfolk TAS	1.02 kms accumulated distance 34.24 Km	1:16 Minutes elapsed time 36 Mins
7	Take the 3rd roundabout exit	A10 Lyell Highway	New Norfolk TAS	18.18 kms accumulated distance 35.31 Km	14:13 Minutes elapsed time 37 Mins
8	Finish on	A10 Lyell Highway	Gretna TAS	0 metres accumulated distance 53.49 Km	0 Seconds elapsed time 52 Mins
9	Start on	A10 Lyell Highway	Gretna TAS	33.96 kms accumulated distance 53.49 Km	23:38 Minutes elapsed time 52 Mins
10	Finish on	A10 Lyell Highway	Ouse TAS	0 metres accumulated distance 87.46 Km	0 Seconds elapsed time 75 Mins
11	Start on	A10 Lyell Highway	Ouse TAS	35.88 kms accumulated distance 87.46 Km	24:59 Minutes elapsed time 75 Mins
12	Turn right	Oldina Drive	Tarraleah TAS	1.85 kms accumulated distance 123.34 Km	2:13 Minutes elapsed time 100 Mins
13	Finish on	Oldina Drive	Tarraleah TAS	0 metres accumulated distance 125.19 Km	0 Seconds elapsed time 102 Mins
14	Start on	Oldina Drive	Tarraleah TAS	1.85 kms accumulated distance 125.19 Km	2:13 Minutes elapsed time 102 Mins
15	Turn left	A10 Lyell Highway	Tarraleah TAS	995 metres accumulated distance 127.04 Km	41 Seconds elapsed time 105 Mins

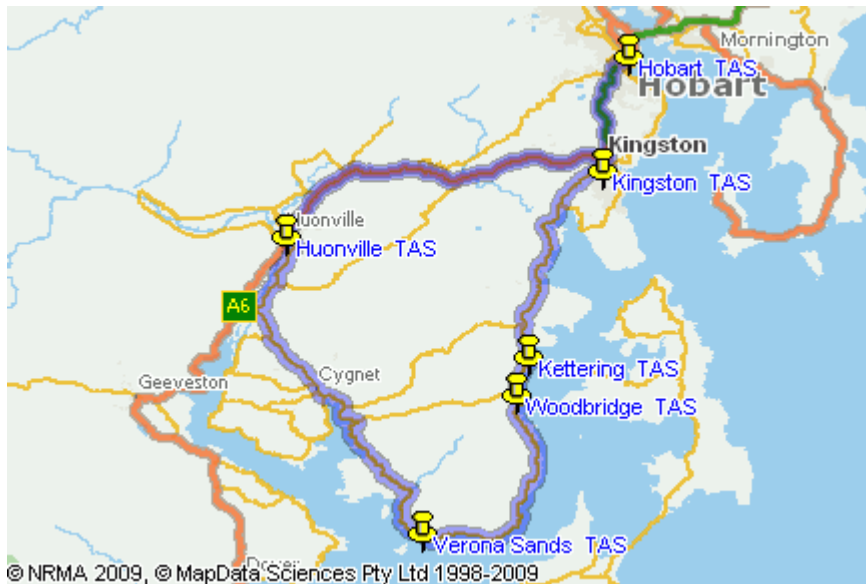
16		Turn right	 Fourteen Mile Road	Tarraleah TAS	19.92 kms accumulated distance 128.04 Km	15:30 Minutes elapsed time 105 Mins
17		Turn left	 Lyell Highway	Bronte Park TAS	19.87 kms accumulated distance 147.96 Km	13:50 Minutes elapsed time 121 Mins
18		Finish on	 Lyell Highway	Derwent Bridge TAS	0 metres accumulated distance 167.82 Km	0 Seconds elapsed time 135 Mins
19		Start on	 Lyell Highway	Derwent Bridge TAS	77.85 kms accumulated distance 167.82 Km	54:15 Minutes elapsed time 135 Mins
20		Finish on	 Lyell Highway	Linda TAS	0 metres accumulated distance 245.68 Km	0 Seconds elapsed time 189 Mins
21		Start on	 Lyell Highway	Linda TAS	6.61 kms accumulated distance 245.68 Km	5:58 Minutes elapsed time 189 Mins
22		Turn left	Driffield Street	Queenstown TAS	32 metres accumulated distance 252.28 Km	3 Seconds elapsed time 195 Mins
23		Turn left	Little Sticht Street	Queenstown TAS	174 metres accumulated distance 252.31 Km	18 Seconds elapsed time 195 Mins
24		Continues as	Sticht Street	Queenstown TAS	71 metres accumulated distance 252.49 Km	7 Seconds elapsed time 195 Mins
25		Finish on	Sticht Street	Queenstown TAS	0 metres accumulated distance 252.56 Km	0 Seconds elapsed time 195 Mins
Totals					252.56 kms	3:15 Hours



Motoring & Services





































Print

Hobart TAS to Kingston TAS to Kettering TAS to Woodbridge TAS to Verona Sands TAS to Huonville TAS to Hobart TAS



DRIVING DIRECTIONS: HOBART TAS TO KINGSTON TAS TO KETTERING TAS TO WOODBRIDGE TAS TO VERONA SANDS TAS TO HUONVILLE TAS TO HOBART TAS

No.	Instruction	Road	Town	For	Time
1	Start on	A6 Macquarie Street	Hobart TAS	0 metres	0 Seconds
2	Turn right	Elizabeth Street	Hobart TAS	5 metres accumulated distance 0 Km	0 Seconds elapsed time 0 Mins
3	Turn right	A6 Macquarie Street	Hobart TAS	199 metres accumulated distance 0 Km	14 Seconds elapsed time 0 Mins
4	Turn left	Murray Street	Hobart TAS	78 metres accumulated distance 0.2 Km	8 Seconds elapsed time 0 Mins
5	Turn right	A6 Davey Street	Hobart TAS	1.27 kms accumulated distance 0.28 Km	1:34 Minutes elapsed time 0 Mins
6	Bear left	A6 Southern Outlet	South Hobart TAS	7.43 kms accumulated distance 1.56 Km	5:25 Minutes elapsed time 1 Mins
7	Continues as	A6 Southern Outlet	Kingston TAS	1.54 kms accumulated distance 8.98 Km	1:55 Minutes elapsed time 7 Mins
8	Continues as	A6 Huon Highway exit	Kingston TAS	338 metres accumulated distance 10.53 Km	25 Seconds elapsed time 9 Mins
9	Continues as	A6 Huon Highway on ramp	Kingston TAS	313 metres accumulated distance 10.87 Km	23 Seconds elapsed time 9 Mins
10	Continues as	A6 Southern Outlet	Kingston TAS	367 metres accumulated distance 11.18 Km	28 Seconds elapsed time 10 Mins
11	Turn back to your right	B68 Channel Highway	Kingston TAS	393 metres accumulated distance 11.55 Km	32 Seconds elapsed time 10 Mins
12	Turn left	Freeman Street	Kingston TAS	41 metres accumulated distance 11.94 Km	4 Seconds elapsed time 11 Mins
13	Continues as	Freeman Street	Kingston TAS	80 metres accumulated distance 11.98 Km	8 Seconds elapsed time 11 Mins
14	Continues as	Denison Street	Kingston TAS	0 metres accumulated distance 12.06 Km	0 Seconds elapsed time 11 Mins
15	Finish on	Denison Street	Kingston TAS	0 metres accumulated distance 12.06 Km	0 Seconds elapsed time 11 Mins

16		Start on	Denison Street	Kingston TAS	0 metres accumulated distance 12.06 Km	0 Seconds elapsed time 11 Mins
17		Continues as	Freeman Street	Kingston TAS	130 metres accumulated distance 12.06 Km	13 Seconds elapsed time 11 Mins
18		Turn left	 Channel Highway	Kingston TAS	2.04 kms accumulated distance 12.19 Km	2:49 Minutes elapsed time 11 Mins
19		Take the 1st roundabout exit	 Channel Highway	Huntingfield TAS	18.08 kms accumulated distance 14.25 Km	20:13 Minutes elapsed time 14 Mins
20		Finish on	 Channel Highway	Kettering TAS	0 metres accumulated distance 32.33 Km	0 Seconds elapsed time 34 Mins
21		Start on	 Channel Highway	Kettering TAS	4.21 kms accumulated distance 32.33 Km	4:34 Minutes elapsed time 34 Mins
22		Finish on	 Channel Highway	Woodbridge TAS	0 metres accumulated distance 36.55 Km	0 Seconds elapsed time 39 Mins
23		Start on	 Channel Highway	Woodbridge TAS	21.85 kms accumulated distance 36.55 Km	17:42 Minutes elapsed time 39 Mins
24		Finish on	 Channel Highway	Verona Sands TAS	0 metres accumulated distance 58.4 Km	0 Seconds elapsed time 56 Mins
25		Start on	 Channel Highway	Verona Sands TAS	35.58 kms accumulated distance 58.4 Km	30:18 Minutes elapsed time 56 Mins
26		Turn right	 Huon Highway	Huonville TAS	171 metres accumulated distance 93.98 Km	12 Seconds elapsed time 87 Mins
27		Finish on	 Huon Highway	Huonville TAS	0 metres accumulated distance 94.15 Km	0 Seconds elapsed time 87 Mins
28		Start on	 Huon Highway	Huonville TAS	26.27 kms accumulated distance 94.15 Km	20:49 Minutes elapsed time 87 Mins
29		Continues as	 Southern Outlet exit	Firthside TAS	867 metres accumulated distance 120.42 Km	1:04 Minutes elapsed time 108 Mins
30		Bear left	 Southern Outlet	Kingston TAS	1.42 kms accumulated distance 121.29 Km	1:08 Minutes elapsed time 109 Mins
31		Continues as	 Southern Outlet	Kingston TAS	7.42 kms accumulated distance 122.71 Km	5:11 Minutes elapsed time 110 Mins
32		Bear left	 Southern Outlet	South Hobart TAS	100 metres accumulated distance 130.13 Km	7 Seconds elapsed time 115 Mins
33		Turn right	 Macquarie Street	South Hobart TAS	1.41 kms accumulated distance 130.23 Km	1:44 Minutes elapsed time 115 Mins
34		Finish on	 Macquarie Street	Hobart TAS	0 metres accumulated distance 131.64 Km	0 Seconds elapsed time 117 Mins
Totals					131.63 kms	1:57 Hours



Motoring & Services

Print

Queenstown TAS to Strahan TAS to Zeehan TAS to Rosebery TAS to Parrawe TAS to Yolla TAS



DRIVING DIRECTIONS: QUEENSTOWN TAS TO STRAHAN TAS TO ZEEHAN TAS TO ROSEBERY TAS TO PARRAWE TAS TO YOLLA TAS

No.	Instruction	Road	Town	For	Time
1	Start on	Sticht Street	Queenstown TAS	71 metres	7 Seconds
2	Continues as	Little Sticht Street	Queenstown TAS	174 metres accumulated distance 0.07 Km	18 Seconds elapsed time 0 Mins
3	Turn right	Driffield Street	Queenstown TAS	32 metres accumulated distance 0.24 Km	3 Seconds elapsed time 0 Mins
4	Turn left	Lyell Highway	Queenstown TAS	3.39 kms accumulated distance 0.28 Km	3:45 Minutes elapsed time 0 Mins
5	Turn left	Lyell Highway	Queenstown TAS	35.69 kms accumulated distance 3.67 Km	27:58 Minutes elapsed time 4 Mins
6	Continues as	Reid Street	Strahan TAS	909 metres accumulated distance 39.36 Km	1:15 Minutes elapsed time 32 Mins
7	Turn left	Harold Street	Strahan TAS	248 metres accumulated distance 40.27 Km	26 Seconds elapsed time 33 Mins
8	Bear right	Esplanade	Strahan TAS	300 metres accumulated distance 40.52 Km	31 Seconds elapsed time 33 Mins
9	Finish on	Esplanade	Strahan TAS	0 metres accumulated distance 40.82 Km	0 Seconds elapsed time 34 Mins
10	Start on	Esplanade	Strahan TAS	0 metres accumulated distance 40.82 Km	0 Seconds elapsed time 34 Mins
11	Continues as	Hurst Street	Strahan TAS	189 metres accumulated distance 40.82 Km	19 Seconds elapsed time 34 Mins
12	Turn left	Innes Street East	Strahan TAS	136 metres accumulated distance 41.01 Km	14 Seconds elapsed time 34 Mins
13	Turn right	Frazer Street	Strahan TAS	228 metres accumulated distance 41.14 Km	24 Seconds elapsed time 35 Mins
14	Turn left	Harvey Street	Strahan TAS	445 metres accumulated distance 41.37 Km	37 Seconds elapsed time 35 Mins
15	Turn right	Andrew Street	Strahan TAS	671 metres accumulated distance 41.82 Km	55 Seconds elapsed time 36 Mins
16	Continues as	Henty Road	Strahan TAS	41.17 kms accumulated distance 42.49 Km	32:42 Minutes elapsed time 36 Mins
17	Turn left	Main Street	Zeehan TAS	1.51 kms accumulated distance 83.66 Km	2:05 Minutes elapsed time 69 Mins
18	Finish on	Main Street	Zeehan TAS	0 metres accumulated distance 85.17 Km	0 Seconds elapsed time 71 Mins
19	Start on	Main Street	Zeehan TAS	1.51 kms accumulated distance 85.17 Km	2:05 Minutes elapsed time 71 Mins
20	Continues as	Zeehan Highway	Zeehan TAS	4.64 kms accumulated distance 86.68 Km	4:12 Minutes elapsed time 73 Mins
21	Turn left	Murchison Highway	Zeehan TAS	22.89 kms accumulated distance 91.33 Km	17:28 Minutes elapsed time 78 Mins
22	Finish on	Murchison Highway	Rosebery TAS	0 metres accumulated distance 114.21 Km	0 Seconds elapsed time 95 Mins

23		Start on	 Murchison Highway	Rosebery TAS	72.65 kms accumulated distance 114.21 Km	53:18 Minutes elapsed time 95 Mins
24		Continues as	Blackwell Road	Parrawe TAS	0 metres accumulated distance 186.86 Km	0 Seconds elapsed time 148 Mins
25		Finish on	Blackwell Road	Parrawe TAS	0 metres accumulated distance 186.86 Km	0 Seconds elapsed time 148 Mins
26		Start on	Blackwell Road	Parrawe TAS	0 metres accumulated distance 186.86 Km	0 Seconds elapsed time 148 Mins
27		Continues as	 Murchison Highway	Parrawe TAS	30.50 kms accumulated distance 186.86 Km	21:13 Minutes elapsed time 148 Mins
28		Finish on	 Murchison Highway	Yolla TAS	0 metres accumulated distance 217.36 Km	0 Seconds elapsed time 170 Mins
Totals					217.36 kms	2:50 Hours



Motoring & Services

















Print

Yolla TAS to Flowerdale TAS to Montumana TAS to Hellyer TAS to Forest TAS to Irishtown TAS to Smithton TAS



DRIVING DIRECTIONS: YOLLA TAS TO FLOWERDALE TAS TO MONTUMANA TAS TO HELLYER TAS TO FOREST TAS TO IRISHTOWN TAS TO SMITHTON TAS

No.	Instruction	Road	Town	For	Time
1	Start on	A10 Murchison Highway	Yolla TAS	0 metres	0 Seconds
2	Continues as	Mount Hicks Road	Yolla TAS	31 metres accumulated distance 0 Km	1 Second elapsed time 0 Mins
3	Turn right	B26 Mount Hicks Road	Yolla TAS	3.19 kms accumulated distance 0.03 Km	2:28 Minutes elapsed time 0 Mins
4	Turn left	C239 Deep Creek Road	Mount Hicks TAS	12.84 kms accumulated distance 3.23 Km	10 Minutes elapsed time 2 Mins
5	Turn back to your left	A2 Bass Highway	Wynyard TAS	4.10 kms accumulated distance 16.07 Km	3:44 Minutes elapsed time 12 Mins
6	Turn left	C229 Preolenna Road	Flowerdale TAS	2.67 kms accumulated distance 20.17 Km	2:04 Minutes elapsed time 16 Mins
7	Finish on	C229 Preolenna Road	Flowerdale TAS	0 metres accumulated distance 22.83 Km	0 Seconds elapsed time 18 Mins
8	Start on	C229 Preolenna Road	Flowerdale TAS	0 metres accumulated distance 22.83 Km	0 Seconds elapsed time 18 Mins
9	Turn left	Gates Road	Flowerdale TAS	2.88 kms accumulated distance 22.83 Km	2:14 Minutes elapsed time 18 Mins
10	Turn left	A2 Bass Highway	Boat Harbour TAS	12.80 kms accumulated distance 25.71 Km	8:52 Minutes elapsed time 20 Mins
11	Finish on	A2 Bass Highway	Montumana TAS	0 metres accumulated distance 38.51 Km	0 Seconds elapsed time 29 Mins
12	Start on	A2 Bass Highway	Montumana TAS	11.25 kms accumulated distance 38.51 Km	7:49 Minutes elapsed time 29 Mins
13	Finish on	A2 Bass Highway	Hellyer TAS	0 metres accumulated distance 49.76 Km	0 Seconds elapsed time 37 Mins
14	Start on	A2 Bass Highway	Hellyer TAS	15.05 kms accumulated distance 49.76 Km	10:28 Minutes elapsed time 37 Mins
15	Turn left	C221 Back Line Road	Wiltshire TAS	4.52 kms accumulated distance 64.81 Km	3:31 Minutes elapsed time 47 Mins

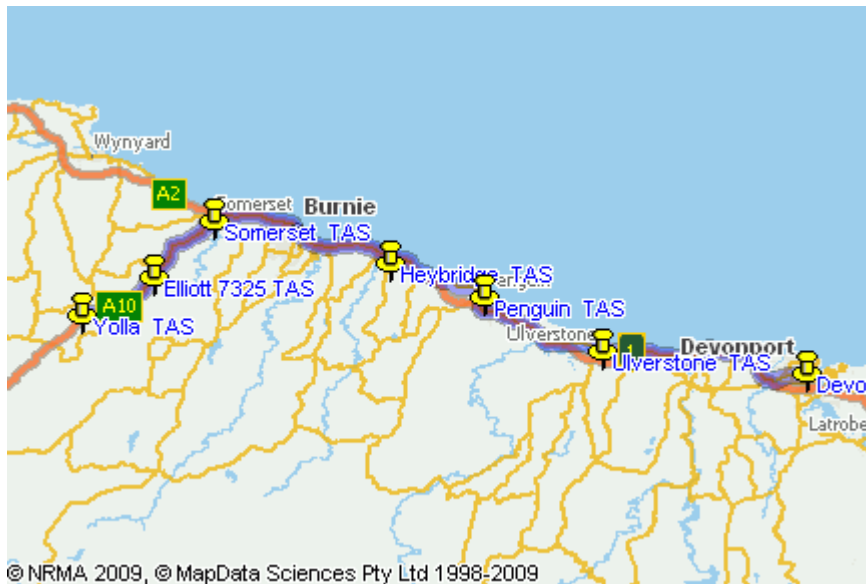
16		Finish on	 Back Line Road	Forest TAS	0 metres accumulated distance 69.33 Km	0 Seconds elapsed time 51 Mins
17		Start on	 Back Line Road	Forest TAS	6.37 kms accumulated distance 69.33 Km	4:57 Minutes elapsed time 51 Mins
18		Turn left	 Bass Highway	Smithton TAS	2.59 kms accumulated distance 75.7 Km	1:49 Minutes elapsed time 56 Mins
19		Turn left	Irishtown Road	Smithton TAS	5.70 kms accumulated distance 78.28 Km	4:44 Minutes elapsed time 58 Mins
20		Finish on	Irishtown Road	Irishtown TAS	0 metres accumulated distance 83.98 Km	0 Seconds elapsed time 62 Mins
21		Start on	Irishtown Road	Irishtown TAS	5.70 kms accumulated distance 83.98 Km	4:44 Minutes elapsed time 62 Mins
22		Turn left	 Bass Highway	Smithton TAS	569 metres accumulated distance 89.68 Km	42 Seconds elapsed time 67 Mins
23		Continues as	Britton Road	Smithton TAS	1.21 kms accumulated distance 90.25 Km	2:07 Minutes elapsed time 68 Mins
24		Bear right	Goldie Street	Smithton TAS	594 metres accumulated distance 91.46 Km	1:02 Minutes elapsed time 70 Mins
25		Turn left	Gibson Street	Smithton TAS	356 metres accumulated distance 92.06 Km	37 Seconds elapsed time 71 Mins
26		Turn right	Nelson Street	Smithton TAS	0 metres accumulated distance 92.42 Km	0 Seconds elapsed time 72 Mins
27		Finish on	Nelson Street	Smithton TAS	0 metres accumulated distance 92.42 Km	0 Seconds elapsed time 72 Mins
Totals					92.41 kms	1:11 Hours



Motoring & Services











Yolla TAS to Elliott 7325 TAS to Somerset TAS to Heybridge TAS to Penguin TAS to Ulverstone TAS to Devonport TAS



DRIVING DIRECTIONS: YOLLA TAS TO ELLIOTT 7325 TAS TO SOMERSET TAS TO HEYBRIDGE TAS TO PENGUIN TAS TO ULVERSTONE TAS TO DEVONPORT TAS

No.	Instruction	Road	Town	For	Time
1	Start on	A10 Murchison Highway	Yolla TAS	7.21 kms	4:59 Minutes
2	Finish on	A10 Murchison Highway	Elliott TAS	0 metres accumulated distance 7.21 Km	0 Seconds elapsed time 4 Mins
3	Start on	A10 Murchison Highway	Elliott TAS	7.28 kms accumulated distance 7.21 Km	5:52 Minutes elapsed time 4 Mins
4	Turn left	Pelissier Street	Somerset TAS	425 metres accumulated distance 14.5 Km	44 Seconds elapsed time 10 Mins
5	Turn right	Falmouth Street	Somerset TAS	34 metres accumulated distance 14.92 Km	2 Seconds elapsed time 11 Mins
6	Finish on	Falmouth Street	Somerset TAS	0 metres accumulated distance 14.96 Km	0 Seconds elapsed time 11 Mins
7	Start on	Falmouth Street	Somerset TAS	353 metres accumulated distance 14.96 Km	29 Seconds elapsed time 11 Mins
8	Turn right	A2 Bass Highway	Somerset TAS	326 metres accumulated distance 15.31 Km	24 Seconds elapsed time 12 Mins
9	Continues as	1 Bass Highway	Camdale TAS	14.58 kms accumulated distance 15.64 Km	18:07 Minutes elapsed time 12 Mins
10	Take the 2nd roundabout exit	C117 River Avenue	Heybridge TAS	516 metres accumulated distance 30.28 Km	42 Seconds elapsed time 30 Mins
11	Turn left	C117 Cuprona Road	Heybridge TAS	97 metres accumulated distance 30.8 Km	7 Seconds elapsed time 31 Mins
12	Finish on	C117 Cuprona Road	Heybridge TAS	0 metres accumulated distance 30.9 Km	0 Seconds elapsed time 31 Mins
13	Start on	C117 Cuprona Road	Heybridge TAS	97 metres accumulated distance 30.9 Km	7 Seconds elapsed time 31 Mins
14	Turn right	C117 River Avenue	Heybridge TAS	516 metres accumulated distance 30.99 Km	42 Seconds elapsed time 31 Mins
15	Take the 2nd roundabout exit	1 Bass Highway	Blythe Heads TAS	2.53 kms accumulated distance 31.58 Km	2:30 Minutes elapsed time 32 Mins

16		Take the 1st roundabout exit	Preservation Drive	Sulphur Creek TAS	5.79 kms accumulated distance 34.15 Km	6:46 Minutes elapsed time 35 Mins
17		Turn left	Main Road	Penguin TAS	76 metres accumulated distance 39.93 Km	7 Seconds elapsed time 41 Mins
18		Turn right	Crescent Street	Penguin TAS	0 metres accumulated distance 40.01 Km	0 Seconds elapsed time 41 Mins
19		Finish on	Crescent Street	Penguin TAS	0 metres accumulated distance 40.01 Km	0 Seconds elapsed time 41 Mins
20		Start on	Crescent Street	Penguin TAS	0 metres accumulated distance 40.01 Km	0 Seconds elapsed time 41 Mins
21		Turn left	Main Road	Penguin TAS	76 metres accumulated distance 40.01 Km	7 Seconds elapsed time 41 Mins
22		Turn left	Preservation Drive	Penguin TAS	1.10 kms accumulated distance 40.08 Km	1:31 Minutes elapsed time 42 Mins
23		Continues as	Bass Highway on ramp	Penguin TAS	592 metres accumulated distance 41.18 Km	49 Seconds elapsed time 43 Mins
24		Continues as	 Bass Highway	Carmantown TAS	6.82 kms accumulated distance 41.78 Km	5:43 Minutes elapsed time 44 Mins
25		Continues as	South Road exit	West Ulverstone TAS	405 metres accumulated distance 48.6 Km	33 Seconds elapsed time 50 Mins
26		Take the 2nd roundabout exit	South Road	West Ulverstone TAS	1.95 kms accumulated distance 49.06 Km	2:42 Minutes elapsed time 50 Mins
27		Continues as	Hobbs Parade	West Ulverstone TAS	621 metres accumulated distance 51.01 Km	51 Seconds elapsed time 53 Mins
28		Continues as	Crescent Street	Ulverstone TAS	162 metres accumulated distance 51.63 Km	13 Seconds elapsed time 54 Mins
29		Turn back to your left	Reibey Street	Ulverstone TAS	212 metres accumulated distance 51.8 Km	22 Seconds elapsed time 54 Mins
30		Continues as	King Edward Street	Ulverstone TAS	0 metres accumulated distance 52.01 Km	0 Seconds elapsed time 54 Mins
31		Finish on	King Edward Street	Ulverstone TAS	0 metres accumulated distance 52.01 Km	0 Seconds elapsed time 54 Mins
32		Start on	King Edward Street	Ulverstone TAS	0 metres accumulated distance 52.01 Km	0 Seconds elapsed time 54 Mins
33		Continues as	Reibey Street	Ulverstone TAS	347 metres accumulated distance 52.01 Km	36 Seconds elapsed time 54 Mins
34		Bear left	Alexandra Road	Ulverstone TAS	153 metres accumulated distance 52.36 Km	16 Seconds elapsed time 55 Mins
35		Turn right	Main Street	Ulverstone TAS	350 metres accumulated distance 52.51 Km	29 Seconds elapsed time 55 Mins
36		Continues as	Eastland Drive	Ulverstone TAS	1.39 kms accumulated distance 52.86 Km	1:55 Minutes elapsed time 56 Mins
37		Continues as	Bass Highway on ramp	Ulverstone TAS	407 metres accumulated distance 54.25 Km	34 Seconds elapsed time 58 Mins
38		Continues as	 Bass Highway	Ulverstone TAS	12.21 kms accumulated distance 54.65 Km	11:07 Minutes elapsed time 58 Mins
39		Continues as	Stoney Rise Road exit	Don TAS	214 metres accumulated distance 66.87 Km	17 Seconds elapsed time 69 Mins
40		Turn right	 Stony Rise Road	Stony Rise TAS	352 metres accumulated distance 67.08 Km	29 Seconds elapsed time 70 Mins
41		Take the 1st roundabout exit	Don Road	Stony Rise TAS	1.80 kms accumulated distance 67.44 Km	3:03 Minutes elapsed time 70 Mins
42		Continues as	Steele Street	Devonport TAS	729 metres accumulated distance 69.24 Km	1:14 Minutes elapsed time 73 Mins
43		Turn left	William Street	Devonport TAS	517 metres accumulated distance 69.97 Km	54 Seconds elapsed time 75 Mins
44		Continues as	Oldaker Street	Devonport TAS	0 metres accumulated distance 70.48 Km	0 Seconds elapsed time 75 Mins

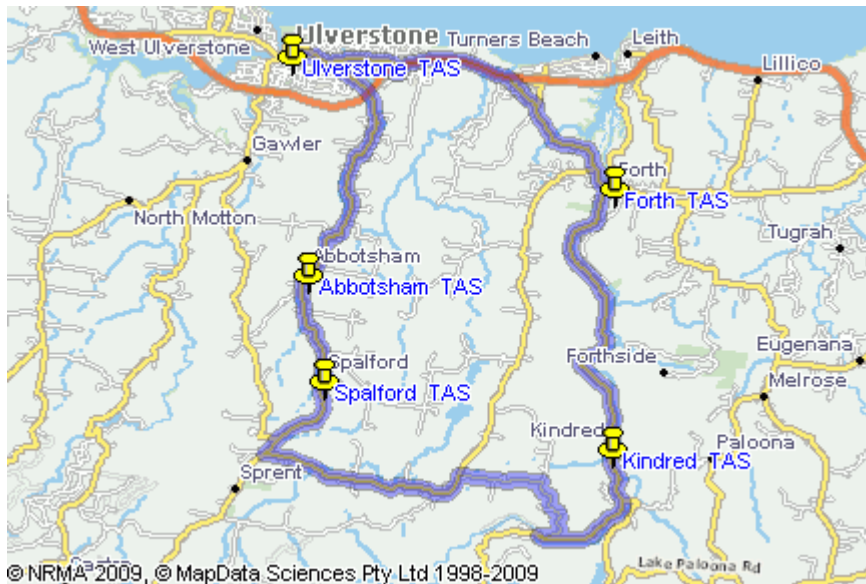
45		Finish on	Oldaker Street	Devonport TAS	0 metres accumulated distance 70.48 Km	0 Seconds elapsed time 75 Mins
Totals					70.48 kms	1:15 Hours



Motoring & Services















Print

Ulverstone TAS to Abbotsham TAS to Spalford TAS to Kindred TAS to Forth
TAS to Ulverstone TAS



DRIVING DIRECTIONS: ULVERSTONE TAS TO ABBOTSHAM TAS TO SPALFORD TAS TO KINDRED TAS TO FORTH TAS TO ULVERSTONE TAS

No.	Instruction	Road	Town	For	Time
1	Start on	King Edward Street	Ulverstone TAS	0 metres	0 Seconds
2	Continues as	Reibey Street	Ulverstone TAS	347 metres accumulated distance 0 Km	36 Seconds elapsed time 0 Mins
3	Bear left	Alexandra Road	Ulverstone TAS	153 metres accumulated distance 0.35 Km	16 Seconds elapsed time 0 Mins
4	Turn right	Main Street	Ulverstone TAS	1.52 kms accumulated distance 0.5 Km	2:05 Minutes elapsed time 0 Mins
5	Continues as	Castra Road	Ulverstone TAS	5.40 kms accumulated distance 2.02 Km	4:54 Minutes elapsed time 2 Mins
6	Finish on	Castra Road	Abbotsham TAS	0 metres accumulated distance 7.42 Km	0 Seconds elapsed time 7 Mins
7	Start on	Castra Road	Abbotsham TAS	2.96 kms accumulated distance 7.42 Km	2:17 Minutes elapsed time 7 Mins
8	Finish on	Castra Road	Spalford TAS	0 metres accumulated distance 10.37 Km	0 Seconds elapsed time 10 Mins
9	Start on	Castra Road	Spalford TAS	2.68 kms accumulated distance 10.37 Km	2:05 Minutes elapsed time 10 Mins
10	Turn back to your left	Kindred Road	Sprent TAS	4.67 kms accumulated distance 13.06 Km	3:37 Minutes elapsed time 12 Mins
11	Turn right	Geales Road	Kindred TAS	3.83 kms accumulated distance 17.72 Km	6:02 Minutes elapsed time 15 Mins
12	Turn back to your left	Wilmot Road	Kindred TAS	2.88 kms accumulated distance 21.55 Km	2:14 Minutes elapsed time 21 Mins
13	Finish on	Wilmot Road	Kindred TAS	0 metres accumulated distance 24.43 Km	0 Seconds elapsed time 24 Mins
14	Start on	Wilmot Road	Kindred TAS	8.22 kms accumulated distance 24.43 Km	6:51 Minutes elapsed time 24 Mins
15	Turn right	Forth Road	Forth TAS	0 metres accumulated distance 32.66 Km	0 Seconds elapsed time 31 Mins

16		Finish on	 Forth Road	Forth TAS	0 metres accumulated distance 32.66 Km	0 Seconds elapsed time 31 Mins
17		Start on	 Forth Road	Forth TAS	3.88 kms accumulated distance 32.66 Km	5:23 Minutes elapsed time 31 Mins
18		Take the 2nd roundabout exit	Bass Highway on ramp	Ulverstone TAS	248 metres accumulated distance 36.57 Km	20 Seconds elapsed time 36 Mins
19		Continues as	 Bass Highway	Ulverstone TAS	1.96 kms accumulated distance 36.82 Km	1:41 Minutes elapsed time 36 Mins
20		Continues as	Eastland Drive exit	Ulverstone TAS	651 metres accumulated distance 38.78 Km	30 Seconds elapsed time 38 Mins
21		Bear left	Eastland Drive	Ulverstone TAS	1.63 kms accumulated distance 39.43 Km	2:14 Minutes elapsed time 38 Mins
22		Turn left	Main Street	Ulverstone TAS	392 metres accumulated distance 41.06 Km	32 Seconds elapsed time 41 Mins
23		Turn left	Alexandra Road	Ulverstone TAS	153 metres accumulated distance 41.46 Km	16 Seconds elapsed time 41 Mins
24		Bear right	Reibey Street	Ulverstone TAS	347 metres accumulated distance 41.61 Km	36 Seconds elapsed time 42 Mins
25		Continues as	King Edward Street	Ulverstone TAS	0 metres accumulated distance 41.96 Km	0 Seconds elapsed time 42 Mins
26		Finish on	King Edward Street	Ulverstone TAS	0 metres accumulated distance 41.96 Km	0 Seconds elapsed time 42 Mins
Totals					41.96 kms	42:38 Minutes